

Legend

- Flood Limit
- Cross Section - Station (Floodline Elevation) (CGVD2013 | CGVD28.78)
- 2m Elevation Contour
- Floodplain Spill
- Spill

Scale:
ANSI D (22x34): 1:2000


Scale:
1:2,000

0 25 50 100 150 200
Meters

Revisions

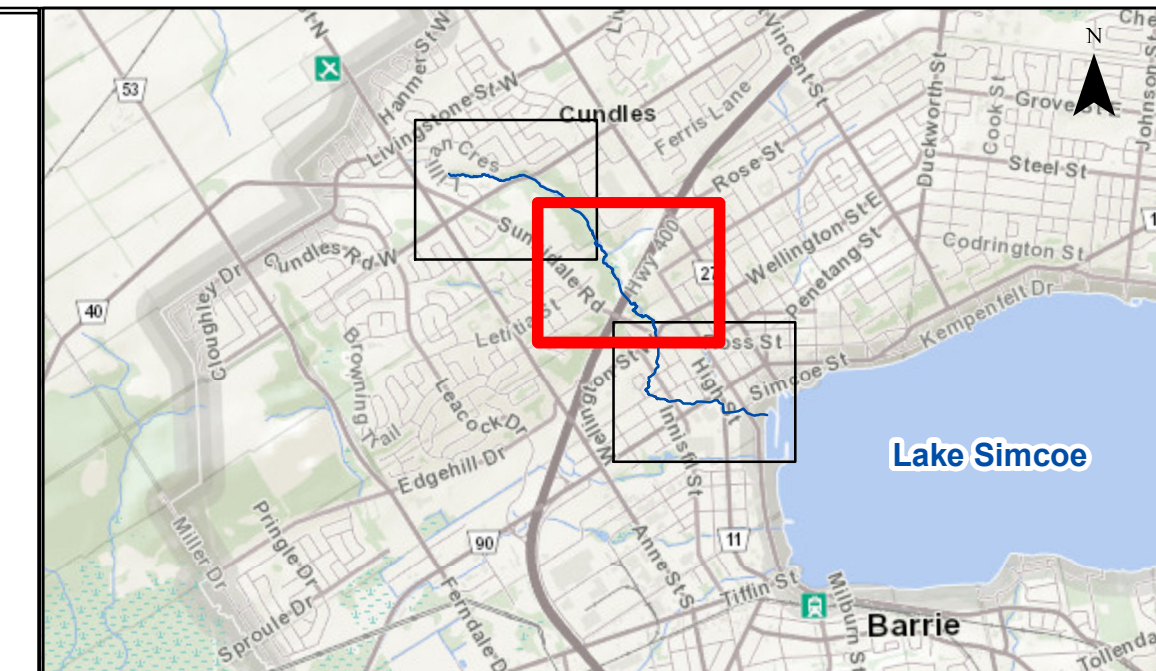
No.	Description	By	Date
0	DRAFT SUBMISSION TO LSRCA	KS	2/13/24
1	FIRST SUBMISSION FOR PROVINCIAL REVIEW	KS	2/15/24
2	FINAL SUBMISSION	KS	3/26/24

- Notes:**
- Modeled in ArcMap 10.7, HEC-RAS Version 6.3.1.
 - All units are metric and in meters unless otherwise specified.
 - Aerial imagery from Barrie 2022.
 - Regulatory Event for Kiddy Creek is Hurricane Hazel.



	D.M. Wills Associates Limited 150 Jameson Drive Peterborough, Ontario K9J 0B9 P. 705.742.2297 F. 705.741.3568 E. wills@dmwills.com	Engineer: KS/SO Designed By: SO Checked By: KS Date: 3/26/24 Project No. 23-5611 Map File No. Final FPM
--	--	--

**KIDDY CREEK
 REGULATORY FLOODLINE LIMITS**
 Lake Simcoe Region Conservation Authority
 City of Barrie
 KIDDY CREEK FIGURE 1.4



Legend

- Flood Limit
- Cross Section - Station (Floodline Elevation) (CGVD2013 | CGVD28.78)
- 2m Elevation Contour
- Floodplain Spill
- Spill

North Arrow
 True North
 NAD83 UTM
 Zone 17 North
 CGVD 2013
 Scales:
 ANS I D
 (22x34): 1:2000


Scale
 0 25 50 100 150 200
 Meters
 1:2,000

Revisions

No.	Description	By	Date
0	DRAFT SUBMISSION TO LSRCA	KS	2/13/24
1	FIRST SUBMISSION FOR PROVINCIAL REVIEW	KS	2/15/24
2	FINAL SUBMISSION	KS	3/26/24

Notes:

- Modeled in ArcMap 10.7, HEC-RAS Version 6.3.1.
- All units are metric and in meters unless otherwise specified.
- Aerial imagery from Barrie 2022.
- Regulatory Event for Kiddy Creek is Hurricane Hazel.



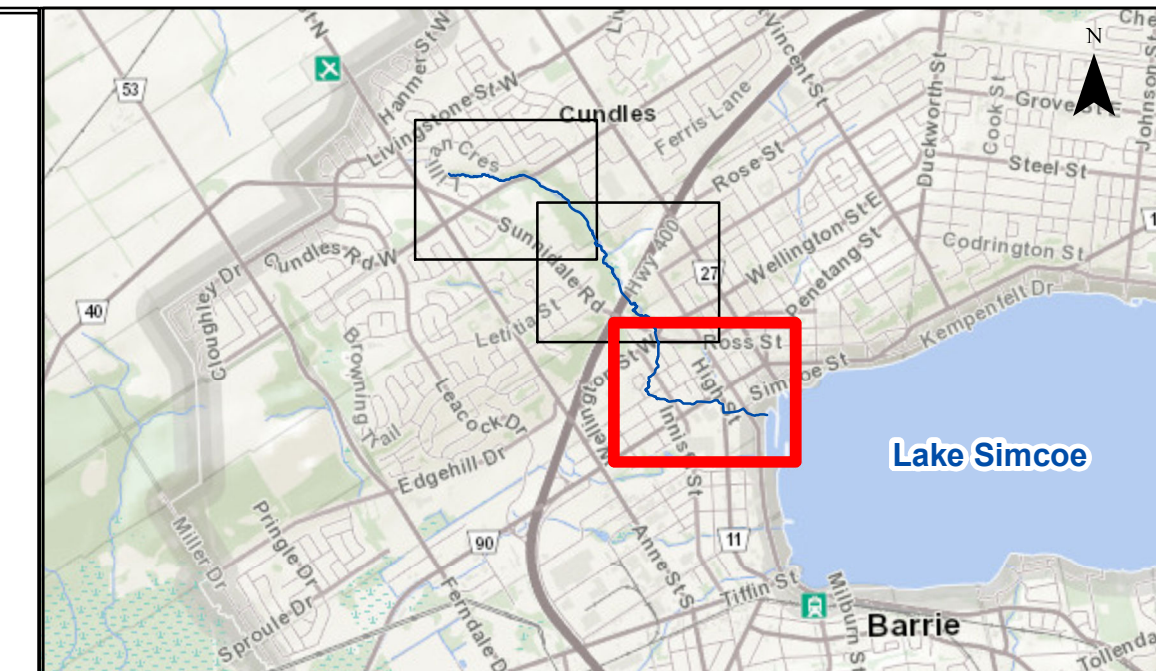
WILLS

D.M. Wills Associates Limited
 150 Jameson Drive
 Peterborough, Ontario
 K9J 0B9
 P. 705.742.2297
 F. 705.741.3568
 E. wills@dmwills.com

Engineer: KS/SO
 Designed By: SO
 Checked By: KS
 Date: 3/26/24
 Project No. 23-561 I
 Map File No. Final FPM

**KIDDY CREEK
 REGULATORY FLOODLINE LIMITS**
 Lake Simcoe Region Conservation Authority
 City of Barrie

KIDDY CREEK FIGURE 2.4



Legend

- Flood Limit
- Cross Section - Station (Floodline Elevation) (CGVD2013 | CGVD28.78)
- 2m Elevation Contour
- Floodplain Spill
- Spill

Scale:
ANSI D (22x34): 1:2000

North Arrow:
True North
NAD83 UTM
Zone 17 North
CGVD 2013

Scale Bar:
0 25 50 100 150 200 Meters
1:2,000

Revisions

No.	Description	By	Date
0	DRAFT SUBMISSION TO LSRCA	KS	2/13/24
1	FIRST SUBMISSION FOR PROVINCIAL REVIEW	KS	2/15/24
2	FINAL SUBMISSION	KS	3/26/24

Notes:

- Modeled in ArcMap 10.7, HEC-RAS Version 6.3.1.
- All units are metric and in meters unless otherwise specified.
- Aerial imagery from Barrie 2022.
- Regulatory Event for Kiddy Creek is Hurricane Hazel.



	D.M. Wills Associates Limited 150 Jameson Drive Peterborough, Ontario K9J 0B9 P. 705.742.2297 F. 705.741.3568 E. wills@dmwills.com	Engineer: KS/SO Designed By: SO Checked By: KS Date: 3/26/24 Project No. 23-5611 Map File No. Final FPM
--	--	--

**KIDDY CREEK
 REGULATORY FLOODLINE LIMITS**
 Lake Simcoe Region Conservation Authority
 City of Barrie
 KIDDY CREEK FIGURE 3.4